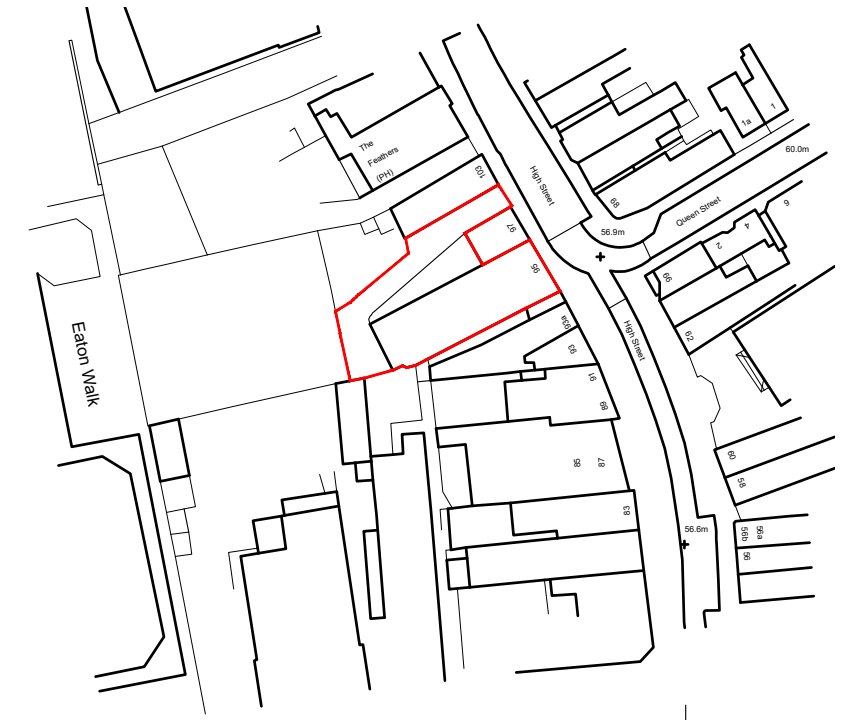
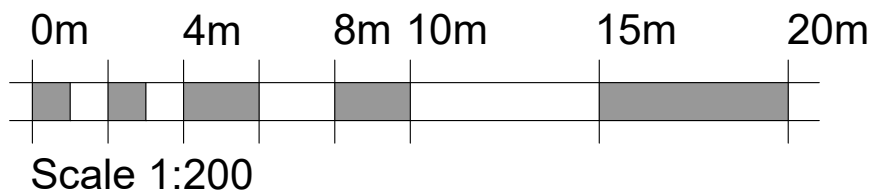
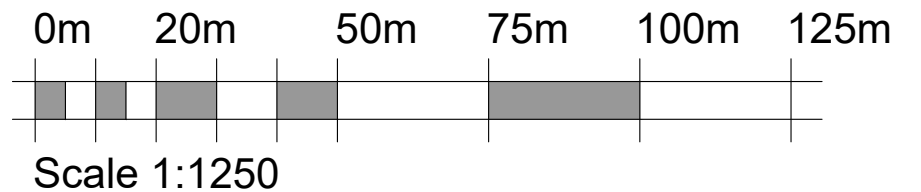



Proposed Block Plan
Scale 1:200



Ordnance Survey (c) Crown Copyright 2021. All rights reserved. Licence number 100022432

Site Location Plan
Scale 1:1250



PLANNING ISSUE
PLEASE NOTE
THESE DRAWINGS ARE FOR THE PURPOSE OF
PLANNING ONLY
THESE ARE NOT CONSTRUCTION DRAWINGS

REV.	DETAILS	INIT.	DATE
A	Amended parking and added amenity space	KD	30/06/2022
B	Added shared amenity space note.	KD	10/11/2022

TITLE	95 High Street, Rushden, N'hants, NN10 0NZ		
DETAIL	Site Location & Proposed Block Plan		
SCALE	As Noted	SHEET:	A3
DRAWN	KD	CHECKED	KLK
DATE	January 2022	ISSUE	PLANNING
		21-187-11B	



5 BLOTTS BARN, BROOKS ROAD, RAUNDS, NORTANTS, NN9 6NS
01933 551389 :: info@blueprintdesign.org.uk

CONTRACTORS MUST CHECK ALL DIMENSIONS ON SITE. ONLY FIGURED DIMENSIONS ARE TO BE WORKED FROM DISCREPANCIES MUST BE REPORTED TO BLUEPRINT BEFORE PROCEEDING. © THIS DRAWING IS COPYRIGHT.